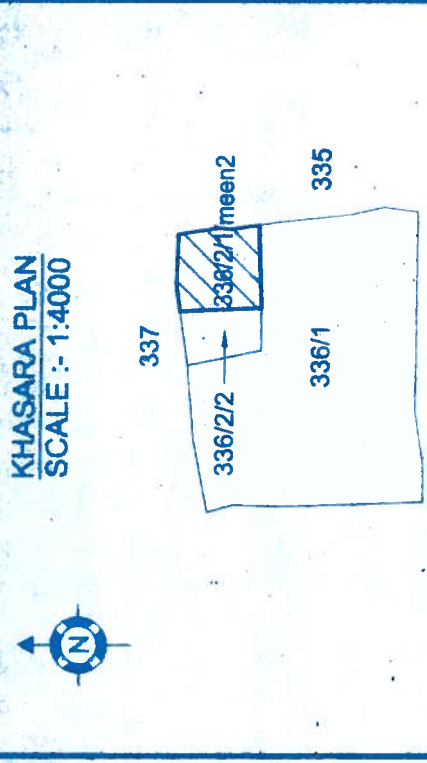
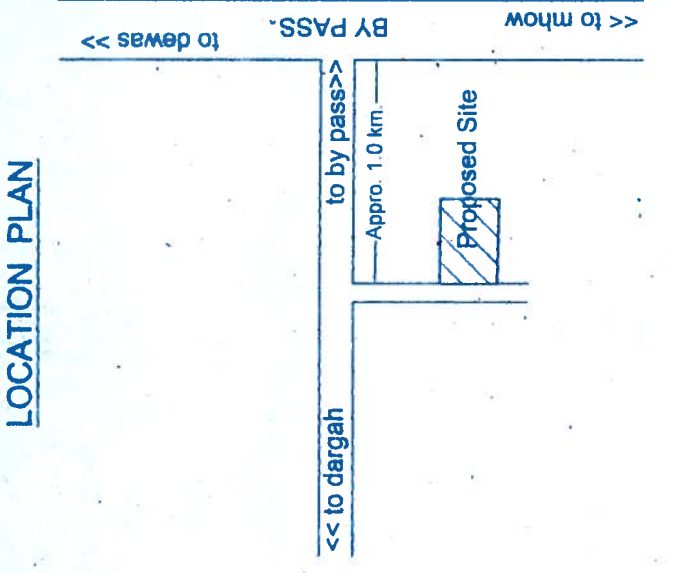


NAME	I.P. REAL ESTSTE	KHASARA NO.	RAKHBA
TARFE PARTNER :-		336/2/1/mean2	0.223 hect.
1) MR. NADEEM GORI S/O SHRI MAKSUD HUSSAIN GORI			
2) MR. VASIM GORI S/O SHRI IQBAL HUSSAIN GORI			
91, Nandanvan Colony Indore.			
		total land area	0.223 hect.



REVISED SITE PLAN OF RESIDENTIAL MULTI DWELLING UNIT (P+6) ON KH.NO.336/2/1/mean2, AT VILLAGE KHAJRANA TEH. & DIST.INDORE.

OWNERS NAMES :-  
I.P. REAL ESTSTE  
TARFE PARTNER :-  
1) MR. NADEEM GORI S/O SHRI MAKSUD HUSSAIN GORI  
2) MR. VASIM GORI S/O SHRI IQBAL HUSSAIN GORI  
91, Nandanvan Colony Indore.

AREA STATEMENT	
1	TOTAL LAND AREA 2230.00 SQ.M.
2	AREA UNDER 12.0 M. ROAD WIDENING 227.22 SQ.M.
3	NET LAND AREA 2002.78 SQ.M. 100%
4	PERMISSIBLE GROUND COVERAGE AREA 600.83 SQ.M. 30%
5	PROPOSED GROUND COVERAGE AREA 600.83 SQ.M. 30%
6	PARK AREA 460.64 SQ.M. 23%
7	PERMISSIBLE F.A.R. 1:1.30 = 2603.61 SQ.MT.
8	PERMISSIBLE HEIGHT 18.0 M. (P + 6)
9	PARKING NORMS AS PER BHUMI VIKAS NIYAM / PREVAILLING NORMS.

Pr. Sanction No 296 Date 09-01-2014

NOTE :-  
shapha patra given by client for deposit of shelter tax for informal sector  
Map prepared on basis of all legal/site information from client

For IP Real Estate  
Parditara  
OWNER'S SIGNATURE

SHATRUGHAN KASTURIA  
M.E. Highways M.I.R.C. 5715  
Lic. No. 877TPIT&CP.05

SIGNATURE OF T & C.P. LIC. NO. (2015-2016)

SCALE :- 1:500

Valid up to.....  
APPROVED  
As Per Condition Given is  
Memo No..87645/711/15

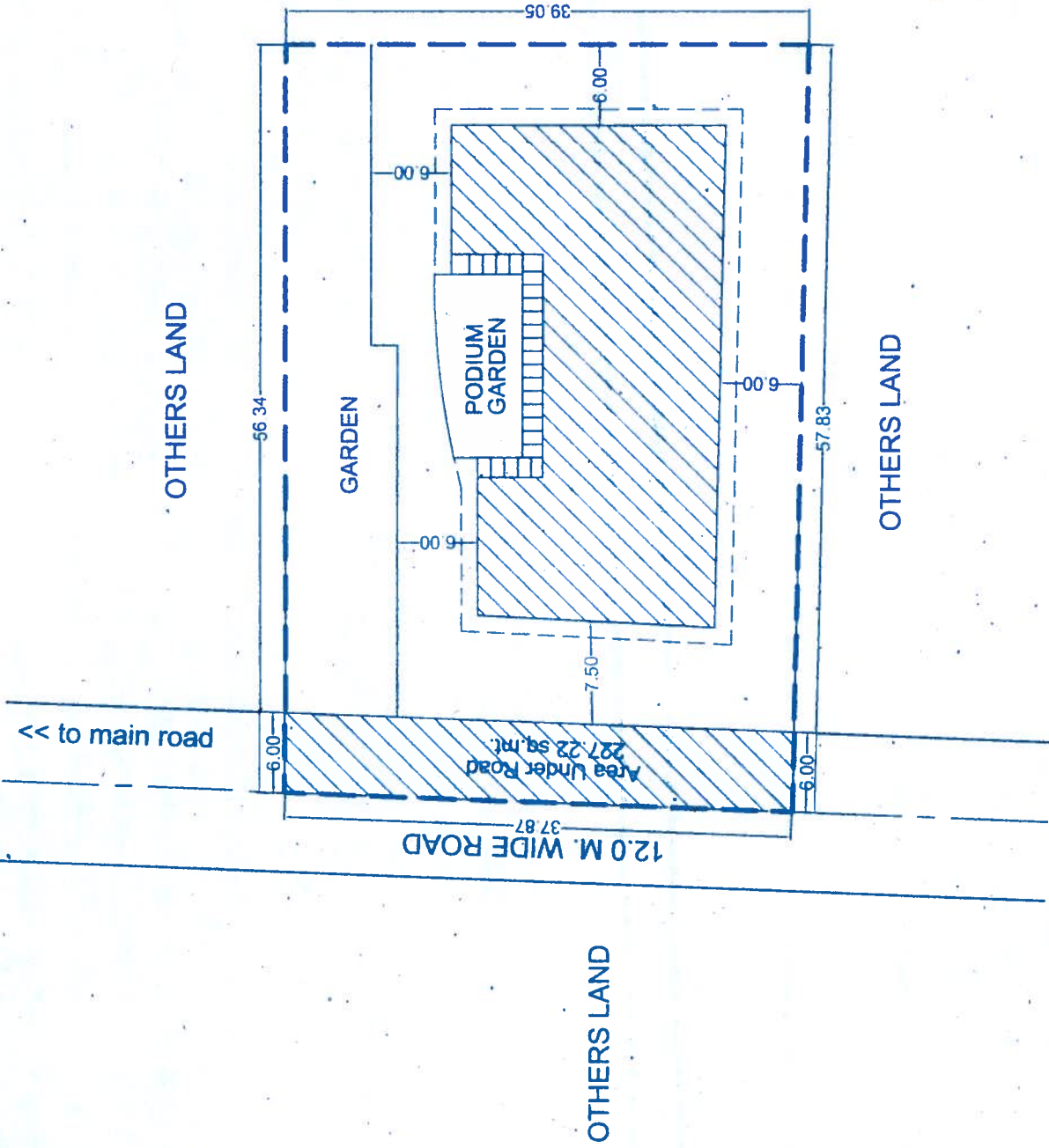
Joint Director  
Town & Country Planning  
Indore (M.P.)

Deputy Director  
Town & Country Planning  
Indore (M.P.)

सहायक सचालक  
नगर तथा ग्राम निवेश  
इन्दौर (म.प्र.)

Checked and Submitted by

माया  
(माया वाघवानी)  
मानचित्रकार



EXIST. HOUSE

OTHERS LAND

OTHERS LAND

OTHERS LAND